


Precinct - EL39





Kane County, Illinois
County Clerk



Kane County
GIS-Technologies

GIS-Technologies
719 Barbara Ave
Geneva, IL 60134

Map Projection: Transverse Mercator
State Plane - Illinois East, NAD 1983
01/19/2022 njk

-  Railroads
-  Precincts
-  Municipalities
-  Fox River

The precinct information represented here is based upon information collected by the County Clerk.
 The County Clerk's Elections office has not verified the content or accuracy of this map and is the final authority on determining a parcel's precinct.

This map does not represent a survey. No accuracy is assumed for the data delineated herein, either expressed or implied by Kane County or its employees.
 This map is compiled from official records, including plats, surveys, recorded deeds, and contracts, and only contains information required for local government purposes.
 See the recorded documents for more detailed legal information.