



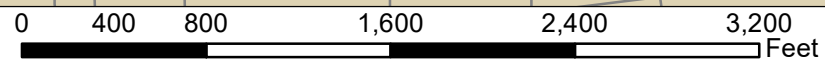
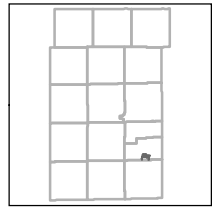

 Kane County  
 GIS-Technologies  
719 Batavia Ave  
 Geneva, IL 60134  
Map Projection: Transverse Mercator  
 State Plane - Illinois East, NAD 1983  
 01/19/2022 njk

-  Railroads
-  Precincts
-  Municipalities
-  Fox River



## Precinct - BA19

Kane County, Illinois  
 County Clerk



The precinct information represented here is based upon information collected by the County Clerk. The County Clerk's Elections office has not verified the content or accuracy of this map and is the final authority on determining a parcel's precinct.

This map does not represent a survey. No accuracy is assumed for the data delineated herein, either expressed or implied by Kane County or its employees. This map is compiled from official records, including plats, surveys, recorded deeds, and contracts, and only contains information required for local government purposes. See the recorded documents for more detailed legal information.