



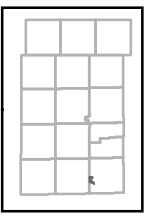

  
 Kane County GIS-Technologies
   

 GIS-Technologies
   
 715 So. Main Ave.
   
 Geneva, IL 60134
   
 Voice: (630) 208-8655
   
 Fax: (630) 208-8659
   
 gis@co.kane.il.us
   
 Map Projection: Transverse Mercator
   
 State Plane - Illinois East, NAD 1983
   
 01/19/2022 njk

-  Railroads
-  Precincts
-  Municipalities
-  Fox River



**Precinct - AU35**
  
 Kane County, Illinois
   
 County Clerk



The precinct information represented here is based upon information collected by the County Clerk. The County Clerk's Elections office has not verified the content or accuracy of this map and is the final authority on determining a parcel's precinct.

This map does not represent a survey. No accuracy is assumed for the data delineated herein, either expressed or implied by Kane County or its employees. This map is compiled from official records, including plats, surveys, recorded deeds, and contracts, and only contains information required for local government purposes. See the recorded documents for more detailed legal information.